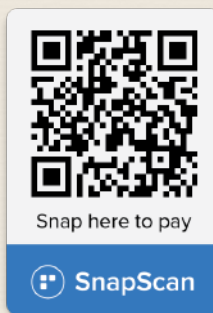


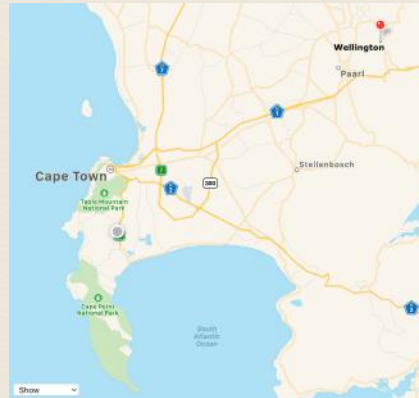
SAFE HIKE PROTOCOLS

- Always advise the Manager of your hike times and routes
- Take adequate water, warm clothing and snacks
- Ensure your cell phone is charged
- Take a map along
- Ensure you have an adequate first aid kit
- Leave nothing but your thanks
- Hawequas is a wilderness area, check weather before departing
- **NB - NO FIRES ARE ALLOWED, ANYWHERE ON THE TRAILS**

**Donate via
SnapScan to
help with the
upkeep of our
trails**



WHERE TO FIND US




Hawequas Private Nature Reserve is one of the Scout Adventure Centres in the Western Cape Region. It offers small conference facilities, camping or accommodation, hiking, walking, swimming, a high line obstacle course, plentiful fynbos and conservation opportunities.

Olyvenbosch Rd, Wellington
S 33.6786 E 19.0465
Manager: Cell: 082 0807258

SCOUTS SA
WESTERN CAPE REGION
CONTACT: INFO@SCOUTS.ORG.ZA

HAWEQUAS SCOUT ADVENTURE CENTRE HIKE ROUTES



HIKING TRAIL MAP

Hawequas is ideal for gentle walks, easy or cardio hikes, trail running, MTB cycling and other forms of activity. The paths are circular, interlinked and offer a direct return escape route. The views vary from panoramic vista's to craggy cliffs and delightful skylines.



Our trails offer an overnight Adirondack style shelter for an exciting outdoor experience

The outdoor wilderness experience underlies the management of Hawequas PNR. It aims to introduce youth and members to the outdoors and thereby nurture a love for the Environment

Facilities are kept rustic at Hawequas and include various accommodation options for around 60 persons and over 50 camping sites. There are conference facilities at Hawequas, and packaged training courses can be arranged.

The facility is open for members and families but is not a public open facility. Visits are by booking only.

